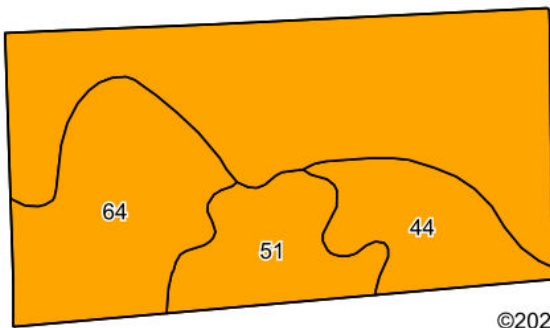
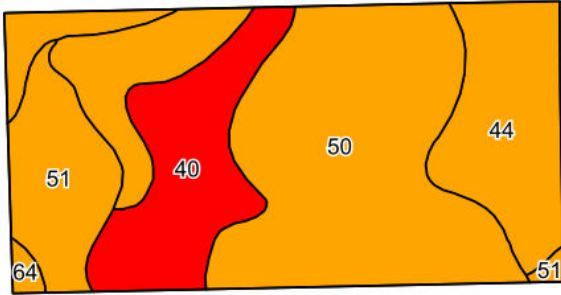
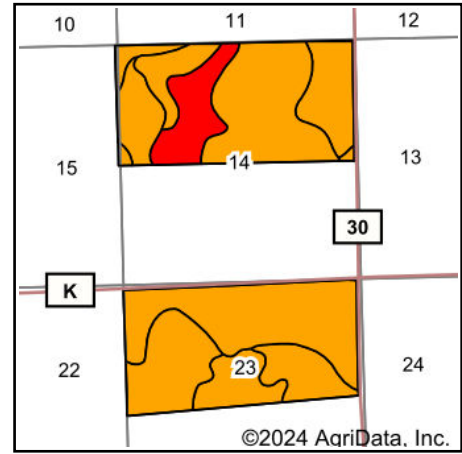


Soils Map



©2024 AgriData, Inc.

Soils data provided by USDA and NRCS.



©2024 AgriData, Inc.

State: **Colorado**
 County: **Kiowa**
 Location: **23-19S-50W**
 Township: **Eads**
 Acres: **637.28**
 Date: **2/15/2024**



Maps Provided By:



© AgriData, Inc. 2023

www.AgriDataInc.com



Area Symbol: CO061, Soil Area Version: 21

Code	Soil Description	Acres	Percent of field	Non-Irr Class Legend	Non-Irr Class *c	Irr Class *c
50	Fort loam, 0 to 3 percent slopes	317.57	49.8%		IVc	IIIe
44	Wilid silt loam, 0 to 3 percent slopes	105.95	16.6%		IVc	IIIe
51	Fort sandy loam, 0 to 5 percent slopes	79.63	12.5%		IVe	IIE
64	Fort-Kimera loams, 1 to 3 percent slopes	77.75	12.2%		IVc	IIIe
40	Vonid-Fort sandy loams, 1 to 9 percent slopes	56.38	8.8%		VIe	IVe
Weighted Average					4.18	2.96

*c: Using Capabilities Class Dominant Condition Aggregation Method